




Point of Diversion	<b>Tract Boundaries</b>
Individual Map Sheet Location	Surface Water Only
Township & Range Lines	Supplemental Groundwater
Carlsbad Irrigation District Boundary	Reservoir / Pond
	No Right



2009 Digital Orthophotography  
 Features Are Shown Using  
 New Mexico State Plane Coordinate System,  
 East Zone, NAD 1983  
 Scale  
 1 inch = 1,000 feet



**STATE OF NEW MEXICO**  
**Office of the State Engineer**  
 John R. D'Antonio, Jr., P.E., State Engineer



**Pecos River Stream System Hydrographic Survey**  
**Carlsbad Irrigation District, Section 1 - T24S**  
 Litigation and Adjudication Program  
 Pecos Bureau  
 2011

**T24 Key Map**